

POTABLE WATER REPORT FOR MONTH OF NOVEMBER 2017  
READINGS ARE FROM SEPTEMBER 15<sup>TH</sup> THRU OCTOBER 15<sup>TH</sup>  
TOTAL AMOUNT PURCHASED 1.869 MILLION  
TOTAL AMOUNT SOLD 1.439 MILLION

TOTAL USED AT WWTP 183,000  
TOTAL USED FOR LVFD.000  
TOTAL USED AT TOWN PARK 000  
TOTAL USED AT POLICE STA. 3,000  
TOTAL USED AT TOWN HALL 3,000  
TOTAL USED AT LIBRARY 3,000

TOTAL USED FOR FLUSHING OF HYDRANT 210,000  
TOTAL AMOUNT UNACCOUNTED FOR 28,000 GALLONS

2 BACTERIAL TEST RESULTS WERE NEGATIVE

THE READING FROM HALIFAX CO. IS FOR 30 DAYS  
THE READINGS FOR THE TOWN ARE FOR 31 DAYS

TOWN OF LITTLETON, N.C.  
WASTEWATER SYSTEM OPERATION  
MONTHLY REPORT

---

MONTH November 2017

PERIOD OF MEASUREMENT: SEP 1, 2017 TO SEP 30, 2017 : 30 DAYS

NPDES PERMITTED TREATMENT CAPACITY 280,000 G P D

TOTAL VOLUME TREATED THIS PERIOD: 1.80 M G D

AVERAGE DAILY FLOW 60,000 G P D

MEASURED RAINFALL DURING PERIOD OF RECORD 6/10 INCHES

MAXIMUM FLOW READINGS DURING PERIOD OF RECORD  
Q-HIGH \_\_\_\_\_ G P D Q LOW \_\_\_\_\_ G P D

EFFLUENT QUALITY

BOD5: HIGH 38.0 MG/L LOW 2.2 MG/L AVG 17.0 MG/L LIMITS 30 MG/L

NH3/N HIGH 1.81 MG/L LOW 1.0 MG/L AVG 1.10 MG/L LIMITS 2.0 MG/L

TSS HIGH 32.5 MG/L LOW 4.08 MG/L AVG 11.5 MG/L LIMITS 30 MG/L

PO4 HIGH 12.0 MG/L LOW 1.1 MG/L AVG 11.5 MG/L LIMITS 11.4 MG/L

CL2 HIGH 35 UG/L LOW 31 UG/L AVG 33 UG/L LIMITS 50 UG/L

EFFLUENT QUALITY IS (☒) IN COMPLIANCE (☐) NOT IN COMPLIANCE  
WITH PERMIT

GENERAL COMMENTS

1. no inspections
2. no violations
3. no sewer overflows

SUBMITTED 11-2-17  
DATE

BY   
PLANT OPERATOR

# Sunset Cemetery Cremation Plots

## N. Main - Gate

	A	B	C	D	E	F
1	A1	A2	A3	A4	A5	3feet
2	B1	B2	B3	B4	B5	6feet
3	C1	C2	C3	C4	C5	9 feet
4	D1	D2	D3	D4	D5	12 feet
5	E1	E2	E3	E4	E5	15 feet
6	F1	F2	F3	F4	F5	18 feet
7	G1	G2	G3	G4	G5	21 feet
8	H1	H2	H3	H4	H5	24 feet
9	J1	J2	J3	J4	J5	27 feet
10	K1	K2	K3	K4	K5	30 feet
11	L1	L2	L3	L4	L5	33 feet
12	TWO FEET	FOUR FEET	SIX FEET	EIGHT FEET	TEN FEET	CR 1

*Adopted  
11/2/2017*

**HALIFAX COUNTY CENTRAL COMMUNICATIONS CENTER****Number Of Calls Report by Complaint**

350

**Jurisdiction:** HALIFAX**First Date:** 10/01/2017**Last Date:** 10/31/2017

<b>Complaint</b>		<b>Number</b>
ALARM-BURG	ALARM - BURGLAR	5
ANIMAL CALL	ANIMAL CALL	1
ASSAULT	ASSAULT	1
ASSIST.OFFIC	OFFICER REQUESTING ASSIST - LIFE	1
ASSISTANCE	ASSISTANCE, GEN. MOTORIST, ETC	1
B&E IN PROG	BREAKING AND ENTERING IN PROGR	1
B&E VEH	BREAKING & ENTERING OF VEH	1
DISTURBANCE	NOISE, LOUD MUSIC, LOUD DOGS, ET	1
DOMESTIC	DOMESTIC DISPUTE	2
ESCORT	ESCORT	1
FIGHT	FIGHT REPORTED	1
FIRE-VEH	VEHICLE FIRE	1
FOLLOWUP	FOLLOWUP INVESTIGATION	7
FOOT PATROL	FOOT PATROL	20
ID THEFT	IDENTITY THEFT	1
JUVENILES	JUVENILE COMPLAINTS	2
LARCENY	LARCENY REPORTED	2
MENTAL SUBJ	MENTAL SUBJECT	1
OPEN DOOR/WI	OPEN DOOR OR WINDOW	2
PROPERTY	LOST/FOUND PROPERTY	1
PROWLER	PROWLER REPORTED	2
SERVE PAPERS	SERVING PAPERS	8
SHOTS FIRED	SHOTS FIRED	2
SIGNS	SIGNS DOWN	1
SUSP PERS	SUSPICIOUS PERSON	2
SUSP VEHIC	SUSPICIOUS VEHICLE	1
TRAFFIC STOP	GENERAL TRAFFIC STOP	57
TRESPASSER	TRESPASSER REPORTED	1
WELFARE CHK	WELFARE CHECK	2
WRECK NOPI	MOTOR VEHICLE ACCIDENT NO PERS	1

**Report Total:** 130

DCI/DMV NOT FOR PUBLIC/BLET USE

**Town of Littleton**  
November 01, 2017

**Littleton Planning Board**

The Littleton Planning Board held a Public Hearing November 01, 2017 at 6:00 p.m. at the Town Hall. Present were Board Members Robert Burke, Clyde Johnston, Richard Brown, and Fred Weber. Teresa Hilliard arrived at 6:57 pm. A quorum was present. Mayor Ron Girdley, Commissioners Debnam, Pitchford and Hogan, Board of Adjustments Chair Jim Skilton and three (3) members of the public were in attendance. The purpose of the Hearing was to consider whether or not to recommend granting a request from Buddy Isles, Jr., Elliott Property Management, LLC to rezone parcel [07-04165](#) from Light Industrial (LI) to Commercial (C) to the Littleton Board of Commissioners.


Following the Pledge of Allegiance and Invocation by Mr. Richard Brown, Chairman Burke advised that reason for the Public Hearing and that Mr. Buddy Isles, Jr. was present to answer any questions and asked for any questions or comments on the application.

Mr. Buddy Isles, Jr. gave a description of proposed application and use of the facility and explained the use would be Commercial rather than Light Industrial. He further explained that all other properties along US Highway 158 in that area of town were zoned commercial.

At 6:42 pm Chairman Burke thanked the public for coming and its participation. After polling the Planning Board; Chairman Burke requested a motion in favor of the recommending the rezoning of parcel [07-04165](#). Mr. Richard Brown made the motion; seconded by Mr. Fred Weber to recommend to the Littleton Board of Commissioners to Re Zone parcel [07-04165](#), 213 US Highway 158, Littleton from (LI) Light Industrial to (C) Commercial. The motion was voted and carried unanimously.

There being no further business, the meeting adjourned at 7:00 pm.

  
Clerk

  
Chairman Robert Burke



# Town of Littleton Finance Report

Ending Date: 10/31/2017

General Funds Budgeted	<u>\$ 649,075.00</u>	
Collected Year to Date	<u>\$ 184,126.51</u>	<u>28</u> %
General Fund Expenditures Year to Date	<u>\$ 203,866.05</u>	<u>31</u> %
Water/Sewer Funds Budgeted	<u>\$ 494,893.00</u>	
Collected Year to Date	<u>\$ 151,328.55</u>	<u>31</u> %
Water/Sewer Fund Expenditures Year to Date	<u>\$ 141,983.06</u>	<u>29</u> %

Submitted to Record 11/02/2017

Donald F. Sprenger

ORDINANCE TO REZONE  
BY THE BOARD OF COMMISSIONERS  
OF THE TOWN OF LITTLETON

(ZO-17-002)

WHEREAS, following due advertisement announcing a public hearing as provided by law, the Board of Commissioners of the Town of Littleton, North Carolina held said public hearing on October 17, 2017 to consider a request by Buddy Elliott Isles, Jr. and property owner Elliott Property Management, LLC to rezone parcel 07-04165 located at 213 US Highway 158; and


WHEREAS, following due advertisement announcing a public hearing as provided by law, the Planning Board of the Town of Littleton, North Carolina held said public hearing on November 1, 2017 to consider a request by Buddy Elliott Isles and polled members attending the meeting to make a recommendation regarding the rezoning request from Light Industrial (LI) to Commercial (C); and

WHEREAS, the Planning Board made the recommendation to the Board of Commissioners to approve the rezoning request; and


WHEREAS, the Board of Commissioners heard and read all evidence and arguments presented pertaining to said application and does approve the rezoning from Light Industrial (LI) to Commercial (C);

NOW THEREFORE, the Town of Littleton Zoning Map is hereby amended by rezoning the parcel 07-04165 located at 213 US Highway 158 from Light Industrial (LI) to Commercial (C).

Adopted the 2<sup>nd</sup> day of November, 2017.

  
John R. Girdley, Mayor

ATTEST:

  
Wanda J. Clark, NCCMC  
Town Clerk

